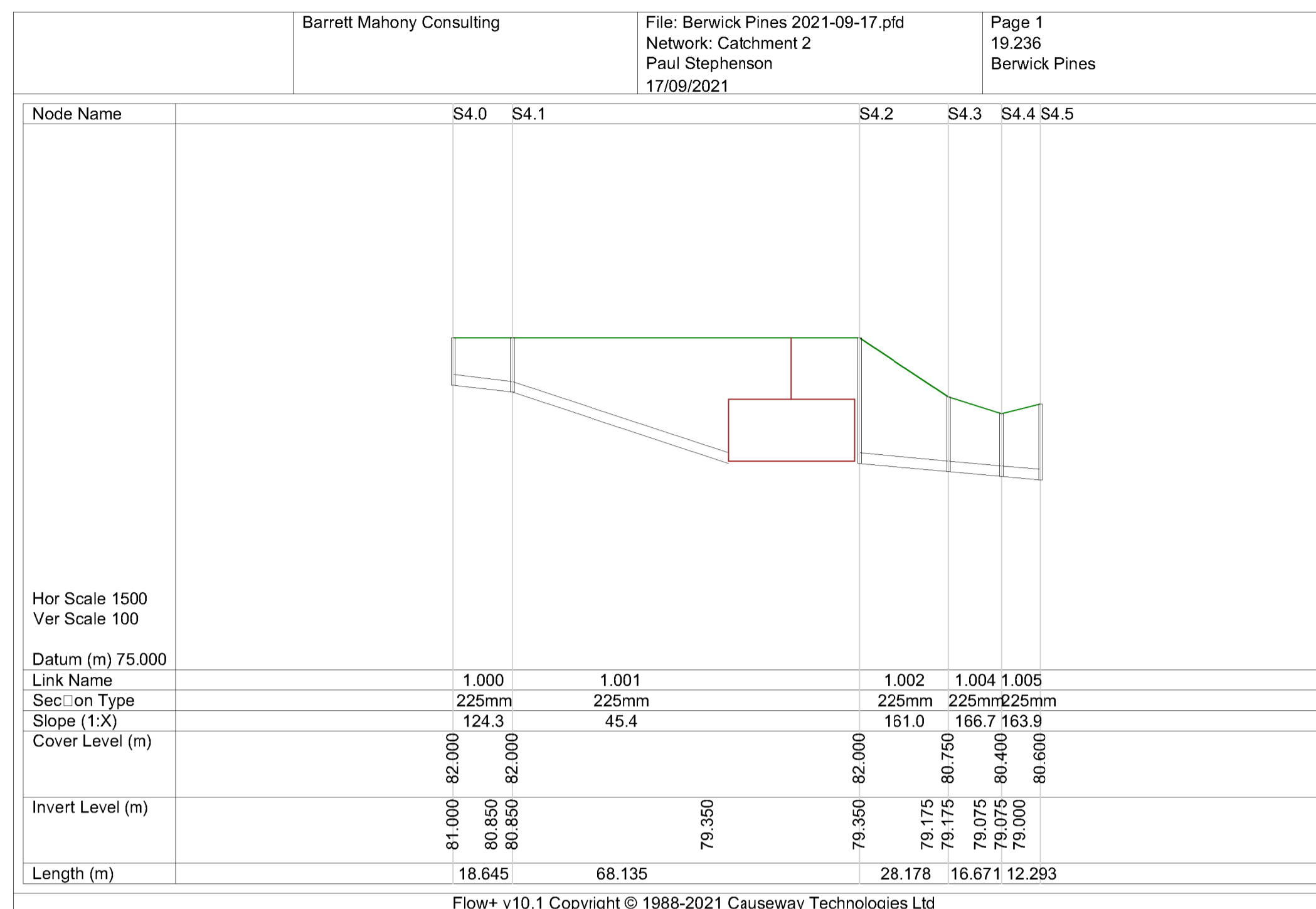


NOTES

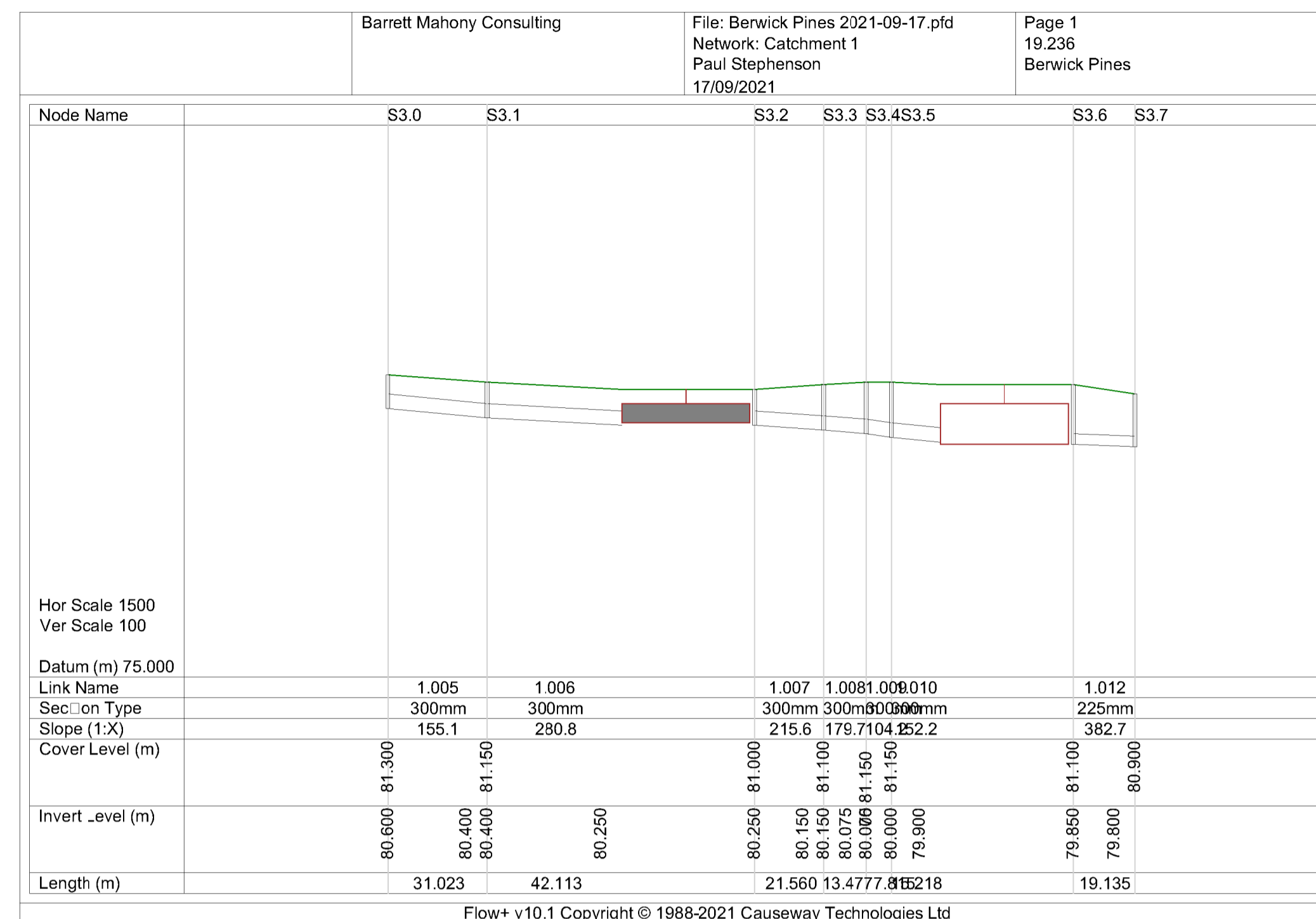
- THIS DRAWING IS TO BE READ IN CONJUNCTION WITH ALL ENGINEERS & ARCHITECTS DRAWINGS. FIGURED DIMENSIONS ONLY (NOT SCALING) TO BE USED. WHERE A CONFLICT OF INFORMATION EXISTS OR IF IN ANY DOUBT - 'ASK'.
- CONSULTANTS TO BE INFORMED IMMEDIATELY OF ANY DISCREPANCIES BEFORE WORK PROCEEDS.



SURFACE WATER DRAINAGE LONGITUDINAL SECTION

S4.0 - S4.5


HORIZONTAL SCALE 1:1500
VERTICAL SCALE 1:100



SURFACE WATER DRAINAGE LONGITUDINAL SECTION

S3.0 - S3.7

HORIZONTAL SCALE 1:1500
VERTICAL SCALE 1:100



SURFACE WATER DRAINAGE LONGITUDINAL SECTION

S1.0A - S5.0

HORIZONTAL SCALE 1:1500
VERTICAL SCALE 1:100

PL4	20.09.21	ISSUED FOR PLANNING	W	PS
ISSUE	DATE	DESCRIPTION	DRN	P.F.
			ORIG	P.D.
DRAWING STAGE		PLANNING		
BM		Dublin Office: Sandwith House, 52-54 Lower Sandwith Street, Dublin 2, Ireland. Tel: (01) 677 3200 Fax: (01) 677 3164 London Office: 12 Mill Street, London SE1 2AY, United Kingdom Tel: (0044) 20 3750 3530 Consulting Engineers, Civ. Structural, Project Management. E-mail: bmce@bmce.ie Web: www.bmce.ie		
CLIENT HOMELAND SILVERPINES LTD.				
PROJECT TITLE SHD AT ST. JOSEPH'S HOUSE AND ADJOINING PROPERTIES		BM PROJECT No. 19.236		
MODEL REFERENCE		MODEL REV.	SUITABILITY	
DRAWING TITLE SURFACE WATER LONGITUDINAL DRAINAGE SECTIONS				
DRAWING No. BPR-BMD-00-XX-DR-C-1100				ISSUE PL4